

- NOTES:**
- DO NOT SCALE FROM THIS DRAWING.
 - ALL DIMENSIONS ARE IN METRES UNLESS OTHERWISE SPECIFIED.
 - DRAWING TO BE PRINTED IN COLOUR.

KEY

PROPOSED 40mph SPEED LIMIT EXTENTS

Reproduced from Ordnance Survey with permission of the Controller of Her Majesty's Stationery Office © Crown copyright. Unauthorised reproduction infringes Crown Copyright and may lead to prosecution/civil proceedings. LICENCE No LA 100020789. 2005

Alghyhychwyd o Fapiau'r Ordnance Survey gyda chaniatod Rheolwr Llyfrfa Ei Mawrhydi © Hawffraint y Goron. Y Mae Alghyhyrchu heb awdurdod yn torri Hawffraint y Goron a gall arwain at etymiad neu achosion sifil. RHIF-Y TRWYODED LA 100020789. 2005

Revision	Description	Drawn By.	Checked By.	App'd By.	Date



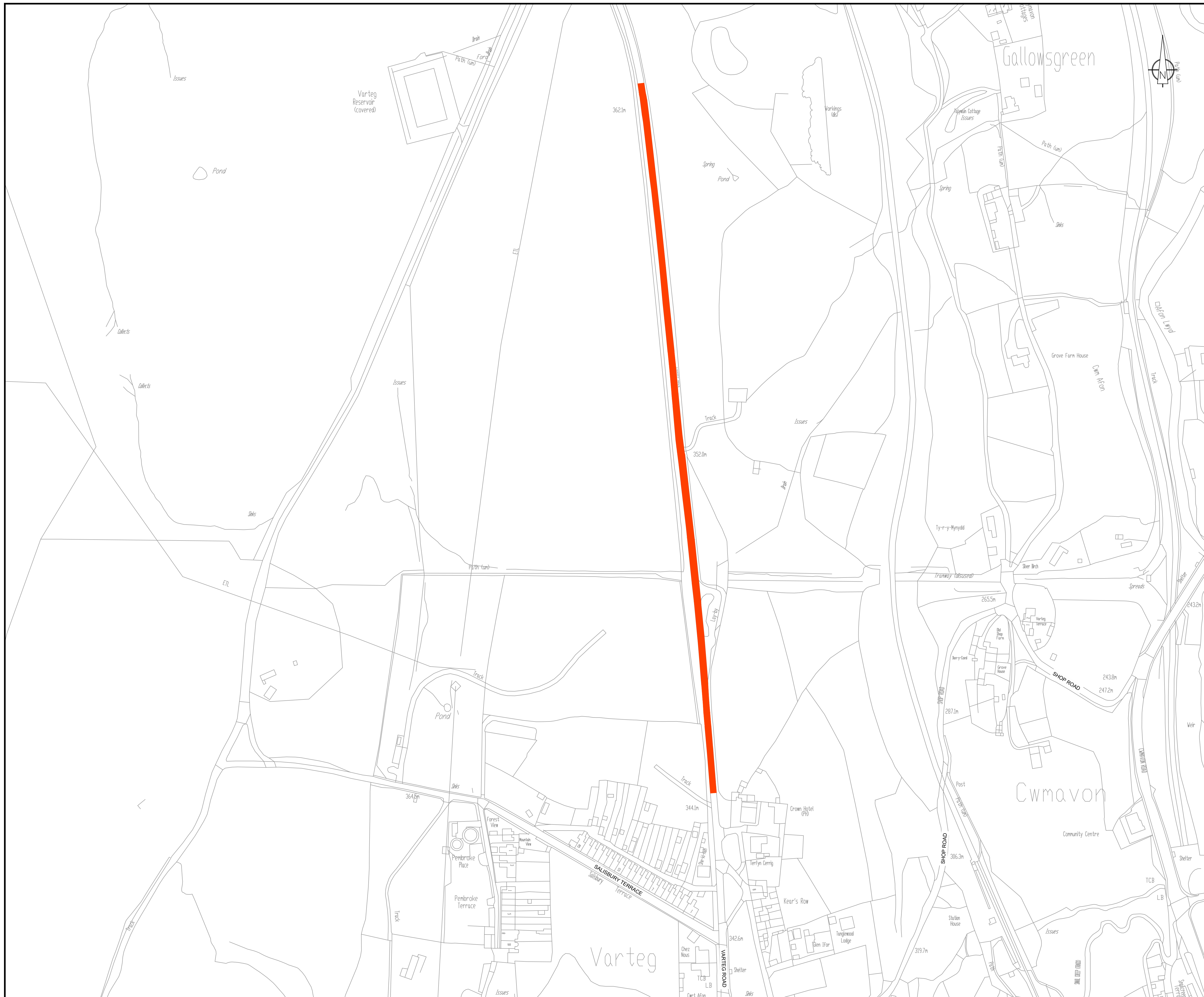
**NEIGHBOURHOOD SERVICES DEPARTMENT
ADRAN GWASANAETHAU CYMDOGAETH**

*Chief Officer/ Prif Swyddog
Rachel Jowitt*

National Default 20mph Speed Limit
40MPH Limits

Usk Road, New Inn
40MPH Limits 7

DRAWN	MC	27/08/2023	CHECKED		
SCALE:	Not to Scale		This drawing must not be scaled. The contractor should check dimensions before commencing work and report any errors or omissions to the Engineer.		
DRG. No.	7		Revision	0	



- NOTES:**
1. DO NOT SCALE FROM THIS DRAWING.
 2. ALL DIMENSIONS ARE IN METRES UNLESS OTHERWISE SPECIFIED.
 3. DRAWING TO BE PRINTED IN COLOUR.

KEY

PROPOSED 40mph SPEED LIMIT EXTENTS

Reproduced from Ordnance Survey with permission of the Controller of Her Majesty's Stationery Office © Crown copyright. Unauthorised reproduction infringes Crown Copyright and may lead to prosecution/civil proceedings. LICENCE No LA 100020789. 2005

Alghyrychwyd o Fapiau'r Ordnance Survey gyda chaniatad Rheolwr Llyfrfa Ei Mawrhydi © Hawffraint y Goron. Y Mae Alghyrychru heb awdurdod yn torri Hawffraint y Goron a gall arwain at etymiad neu achosion sifil. RHIF-Y TRWYODED LA 100020789. 2005

Revision	Description	Drawn By.	Checked By.	App'd By.	Date



**NEIGHBOURHOOD SERVICES DEPARTMENT
ADRAN GWASANAETHAU CYMDOGAETH**

*Chief Officer/ Prif Swyddog
Rachel Jowitt*

**National Default 20mph Speed Limit
40MPH Limits**

B4246 Varteg Road, Abersychan

40MPH Limits 1-2

DRAWN	MC	27/08/2023	CHECKED		
SCALE:	Not to Scale		This drawing must not be scaled. The contractor should check dimensions before commencing work and report any errors or omissions to the Engineer.		
DRG. No.	2		Revision	0	



- NOTES:**
1. DO NOT SCALE FROM THIS DRAWING.
 2. ALL DIMENSIONS ARE IN METRES UNLESS OTHERWISE SPECIFIED.
 3. DRAWING TO BE PRINTED IN COLOUR.

KEY

PROPOSED 40mph SPEED LIMIT EXTENTS

Reproduced from Ordnance Survey with permission of the Controller of Her Majesty's Stationery Office © Crown copyright. Unauthorised reproduction infringes Crown Copyright and may lead to prosecution/civil proceedings. LICENCE No LA 100020789. 2005

Alghyhychwyd o Fapiau'r Ordnance Survey gyda chaniatad Rheolwr Llyfrau Ei Mawrtydi © Hawffraint y Goron. Y Mae Alghyhyrchu heb awdurdod yn torri Hawffraint y Goron a gall arwain at erlyniad neu achosion sifil. RHIF-Y TRWYODED LA 100020789. 2005

Revision	Description	Drawn By	Checked By	App'd By	Date



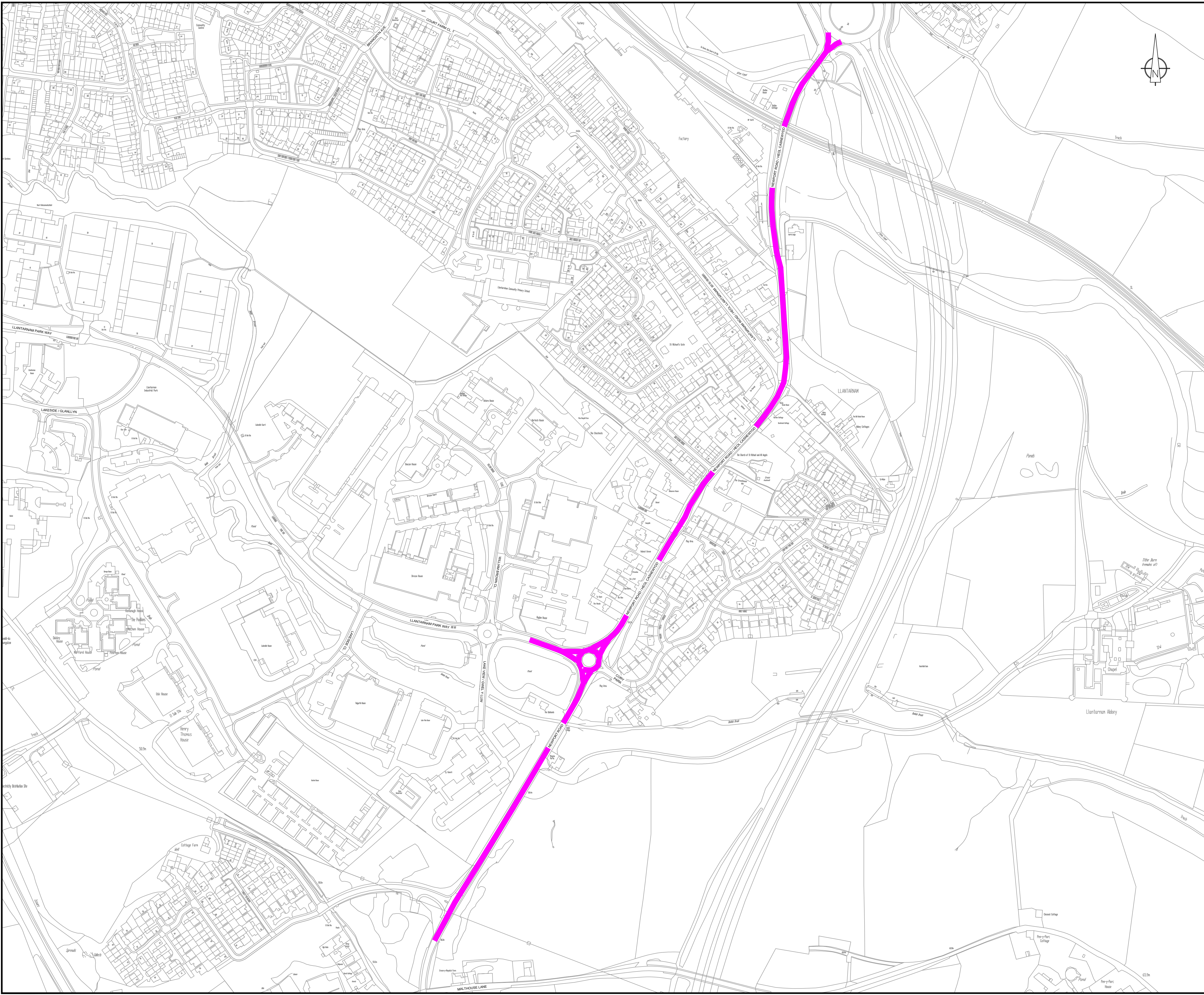
**NEIGHBOURHOOD SERVICES DEPARTMENT
ADRAN GWASANAETHAU CYMDOGAETH**

*Chief Officer/ Prif Swyddog
Rachel Jowitt*

National Default 20mph Speed Limit
40MPH Limits

B4246 Varteg Road & Forgeside Road
Blaenavon
40MPH Limits 1-2

DRAWN	MC	27/08/2023	CHECKED		
SCALE:	Not to Scale		This drawing must not be scaled. The contractor should check dimensions before commencing work and report any errors or omissions to the Engineer.		
DRG. No.	3-4		Revision	0	



- NOTES:**
1. DO NOT SCALE FROM THIS DRAWING.
 2. ALL DIMENSIONS ARE IN METRES UNLESS OTHERWISE SPECIFIED.
 3. DRAWING TO BE PRINTED IN COLOUR.

KEY

EXISTING 40mph SPEED LIMIT TO BE REVOKED AND RETURN TO RESTRICTED ROAD STATUS

Reproduced from Ordnance Survey with permission of the Controller of Her Majesty's Stationery Office © Crown copyright. Unauthorised reproduction infringes Crown Copyright and may lead to prosecution/civil proceedings. LICENCE No LA 100020789. 2005

Alghyichwyd o Fapiau'r Ordnance Survey gyda chaniatad Rheolwr Llyfrfa Ei Mawrhydi © Hawffraint y Goron. Y Mae Alghyichwyd heb awdurdod yn torri Hawffraint y Goron a gall arwain at erlyniad neu achosion sifil. RHIF-Y TRWYDDED LA 100020789. 2005

Revision	Description	Drawn By	Checked By	App'd By	Date



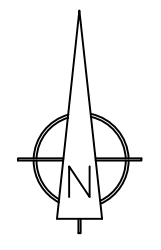
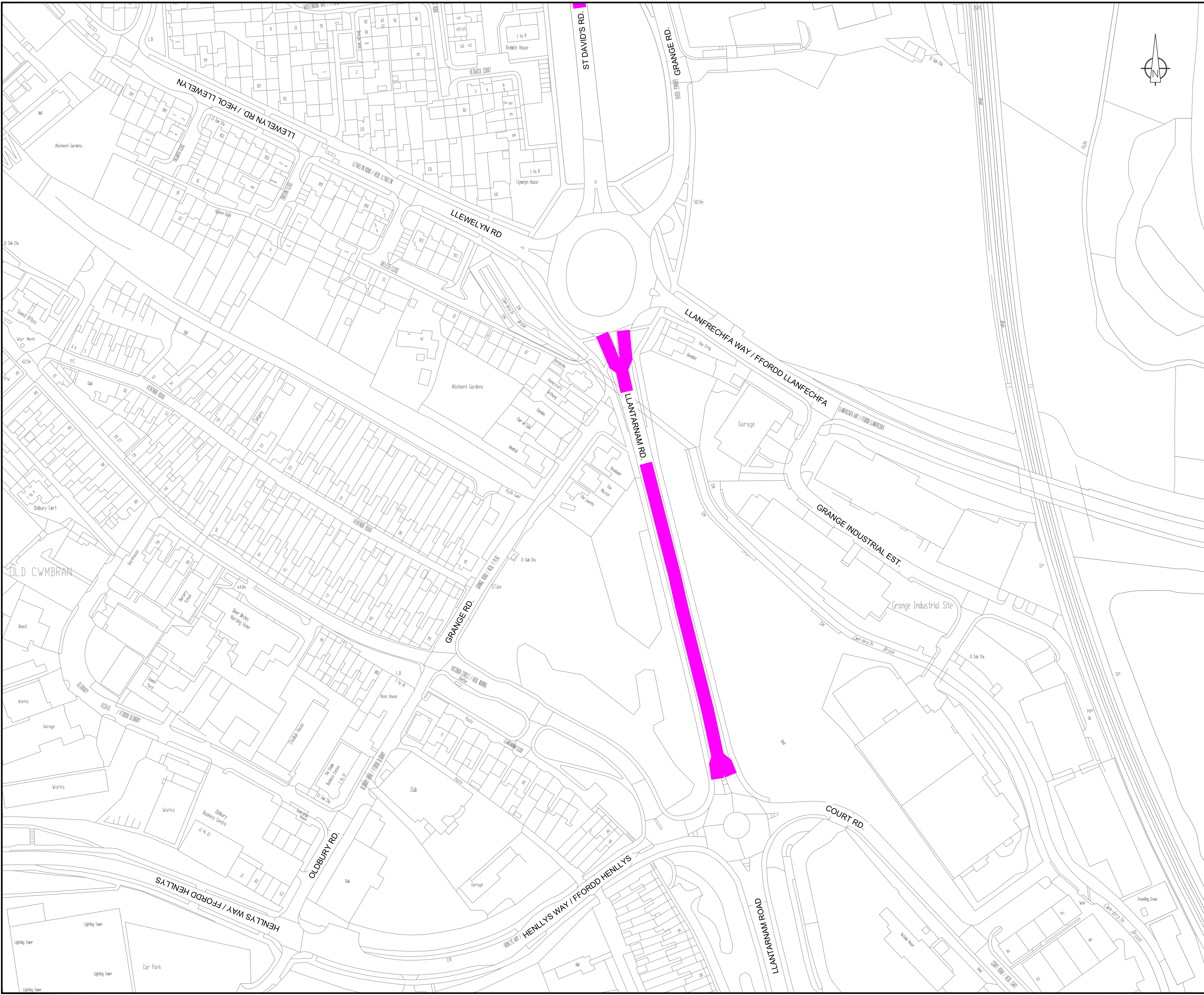
NEIGHBOURHOOD SERVICES DEPARTMENT
ADRAN GWASANAETHAU CYMDOGAETH

Chief Officer/ Prif Swyddog
Rachel Jowitt

National Default 20mph Speed Limit
40MPH Limits

Newport Road, Llantarnam
40MPH Limits 1-2

DRAWN	MC	27/08/2023	CHECKED		
SCALE:	Not to Scale		This drawing must not be scaled. The contractor should check dimensions before commencing work and report any errors or omissions to the Engineer.		
DRG. No.	6-7		Revision	0	



- NOTES:**
1. DO NOT SCALE FROM THIS DRAWING.
 2. ALL DIMENSIONS ARE IN METRES UNLESS OTHERWISE SPECIFIED.
 3. DRAWING TO BE PRINTED IN COLOUR.

KEY

EXISTING 40mph SPEED LIMIT TO BE REVOKED AND RETURN TO RESTRICTED ROAD STATUS

Reproduced from Ordnance Survey with permission of the Controller of Her Majesty's Stationery Office © Crown copyright. Unauthorised reproduction infringes Crown Copyright and may lead to prosecution/civil proceedings. LICENCE No LA 100020789. 2005

Alghyhyrwyd o Fapiau'r Ordnance Survey gyda chaniatod Rheolwr Llyfrau Ei Mawrthdi © Hawffraint y Goron. Y Mae Alghyhyrchu heb awdurdod yn torri Hawffraint y Goron a gall arwain at etymiad neu achosion sifil. RHIF-Y TRWYODED LA 100020789. 2005

Revision	Description	Drawn By	Checked By	App'd By	Date



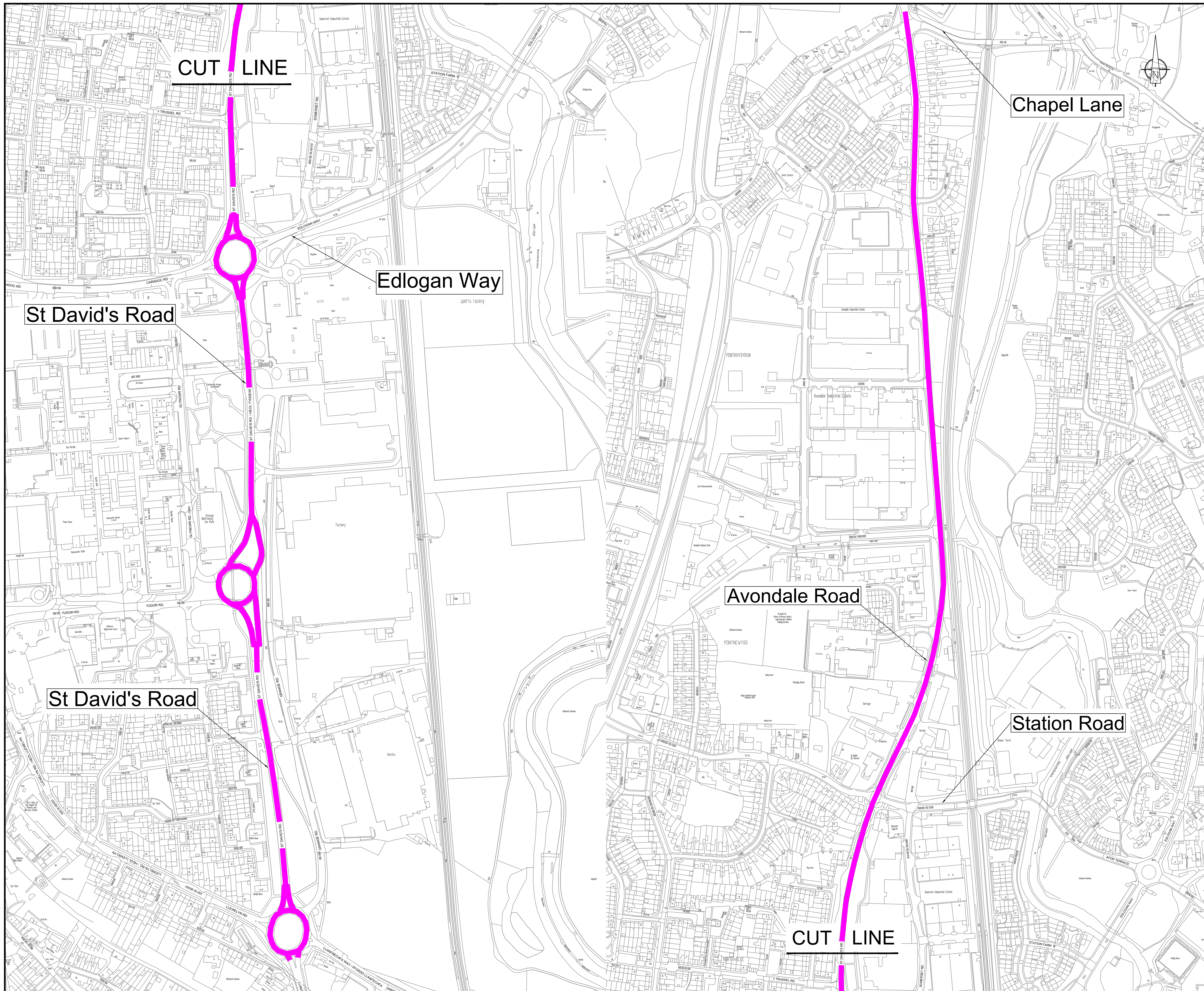
**NEIGHBOURHOOD SERVICES DEPARTMENT
ADRAN GWASANAETHAU CYMDOGAETH**

*Chief Officer/ Prif Swyddog
Rachel Jowitt*

National Default 20mph Speed Limit
40MPH Limits

Llantarnam Road, Llantarnam
40MPH Limits 1-2

DRAWN	MC	27/08/2023	CHECKED		
SCALE:	Not to Scale		This drawing must not be scaled. The contractor should check dimensions before commencing work and report any errors or omissions to the Engineer.		
DRG. No.	8		Revision	0	



- NOTES:
1. DO NOT SCALE FROM THIS DRAWING.
 2. ALL DIMENSIONS ARE IN METRES UNLESS OTHERWISE SPECIFIED.
 3. DRAWING TO BE PRINTED IN COLOUR.


KEY

EXISTING 40mph SPEED LIMIT TO BE REVOKED AND RETURN TO RESTRICTED ROAD STATUS

Reproduced from Ordnance Survey with permission of the Controller of Her Majesty's Stationery Office © Crown copyright. Unauthorised reproduction infringes Crown Copyright and may lead to prosecution/civil proceedings. LICENCE No LA 100020789. 2005

Alghyhychyd o Fapiau'r Ordnance Survey gyda chaniatod Rheolwr Llyfrau Ei Mawrthdi © Hawffraint y Goron. Y Mae Alghyhyrchu heb awdurdod yn torri Hawffraint y Goron a gall arwain at erlyniad neu achosion sifil. RHIF-Y TRWYODED LA 100020789. 2005

Revision	Description	Drawn By	Checked By	App'd By	Date



NEIGHBOURHOOD SERVICES DEPARTMENT
ADRAN GWASANAETHAU CYMDOGAETH

Chief Officer/ Prif Swyddog
Rachel Jowitt

National Default 20mph Speed Limit
40MPH Limits

St David's Road & Avondale Road
Llantarnam & Pontnewydd
40MPH Limits 1-2

DRAWN	MC	27/08/2023	CHECKED		
SCALE:	Not to Scale		This drawing must not be scaled. The contractor should check dimensions before commencing work and report any errors or omissions to the Engineer.		
DRG. No.	9-10		Revision	0	